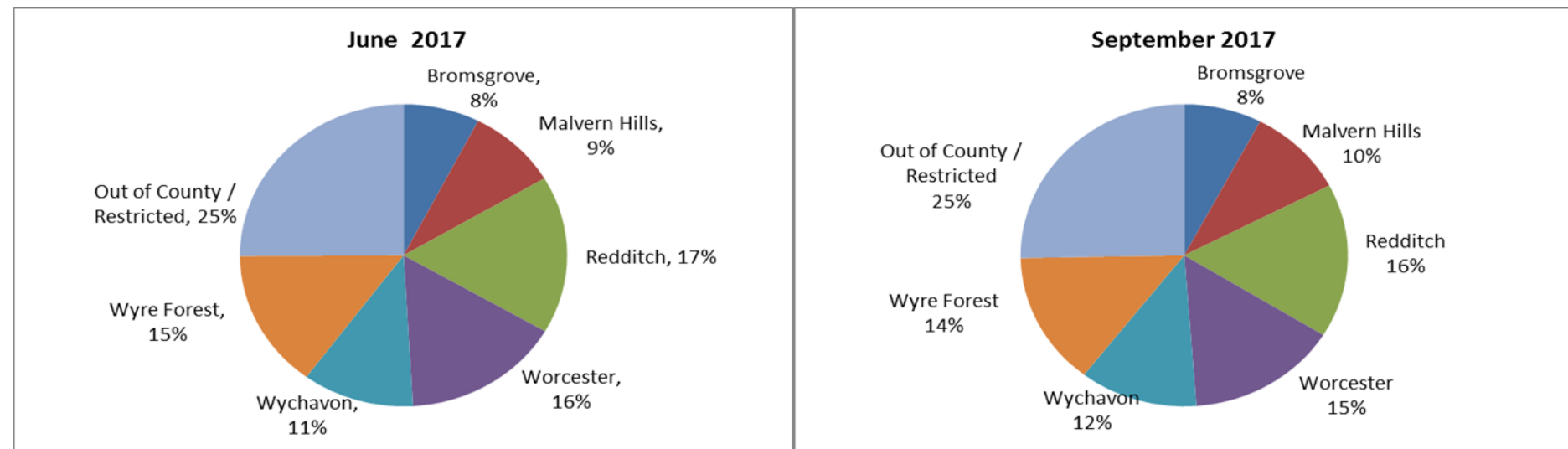
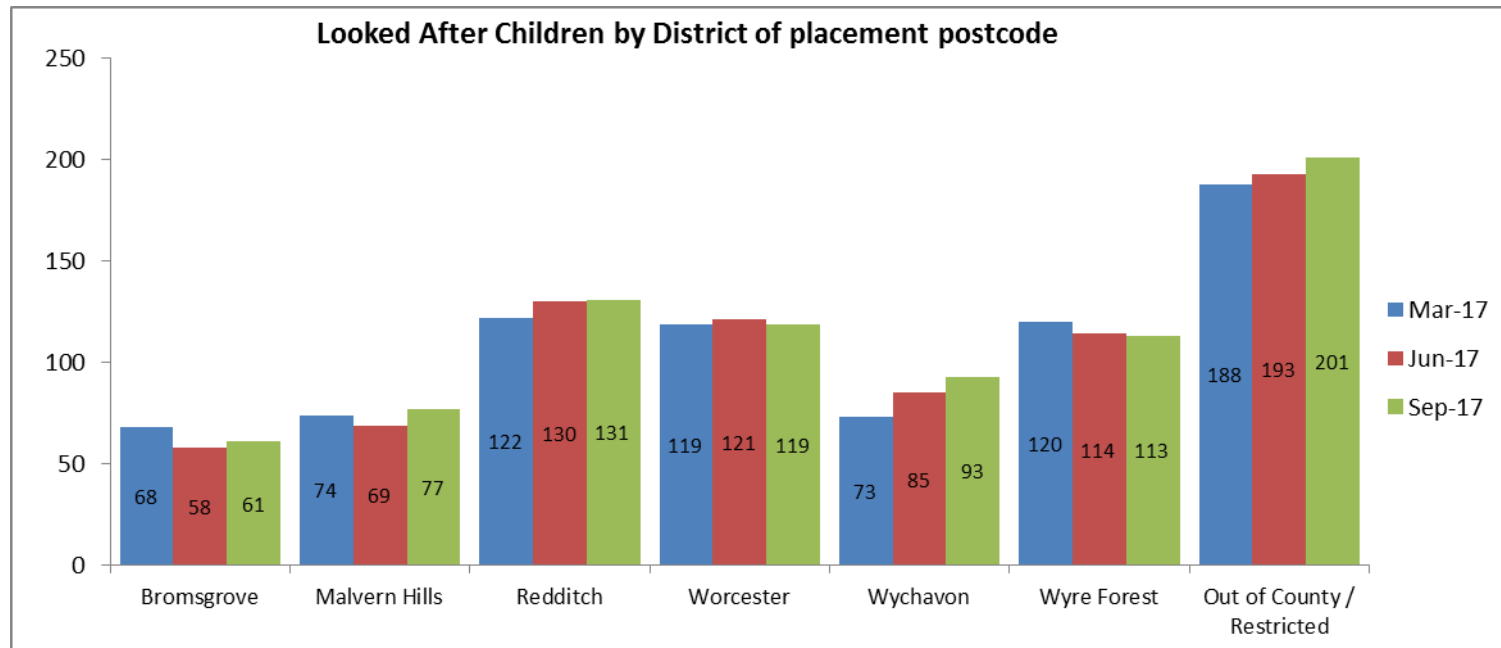


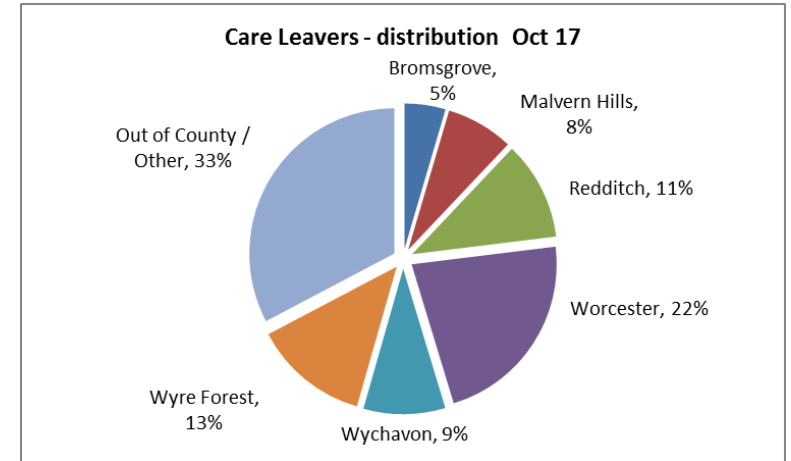
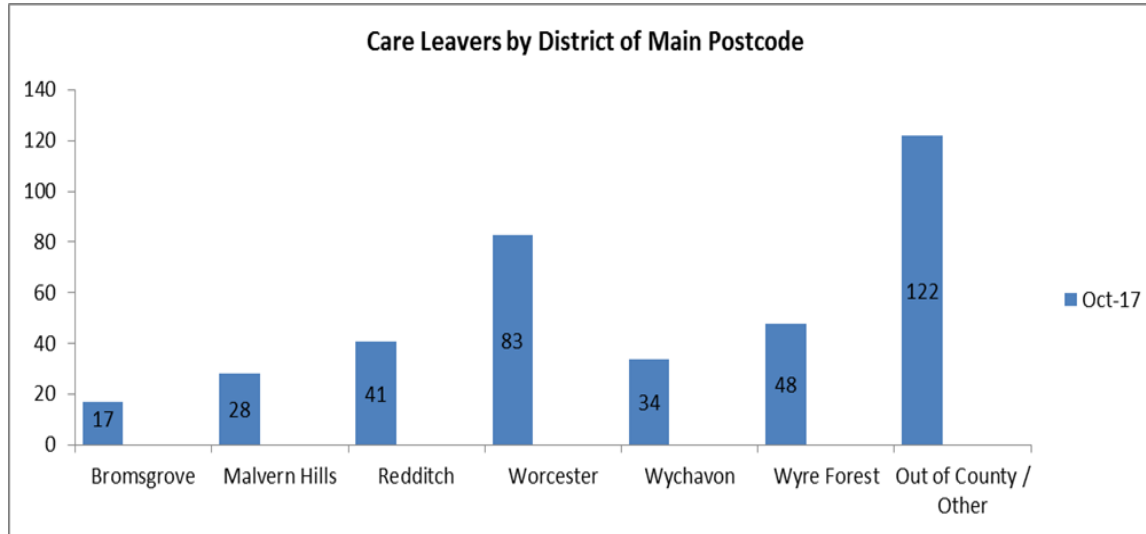
# District Profiles

## Looked After Children - Overview of distribution

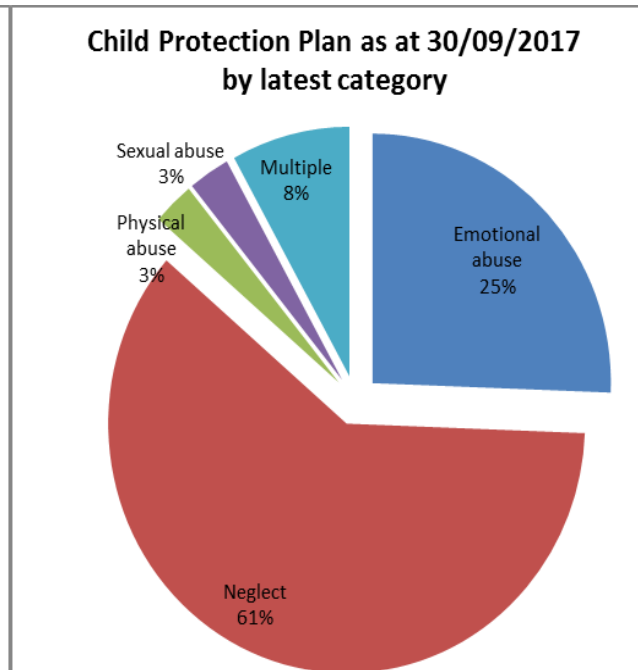
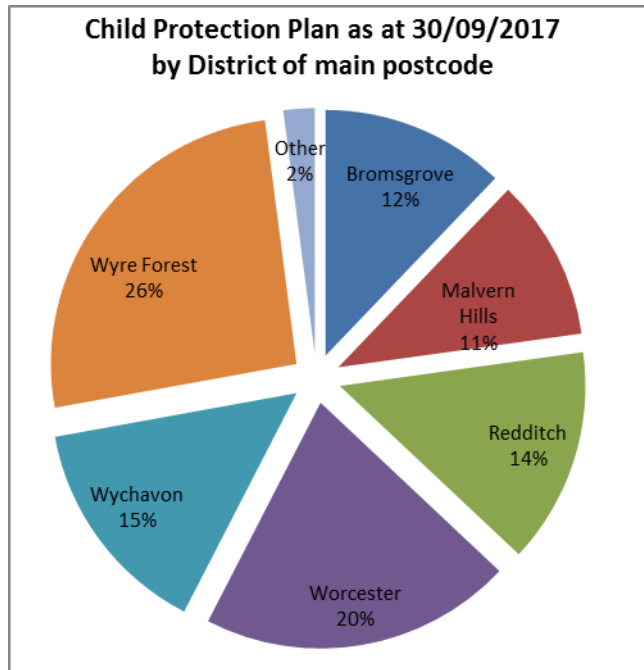


NB Numbers below 10 have been suppressed in charts

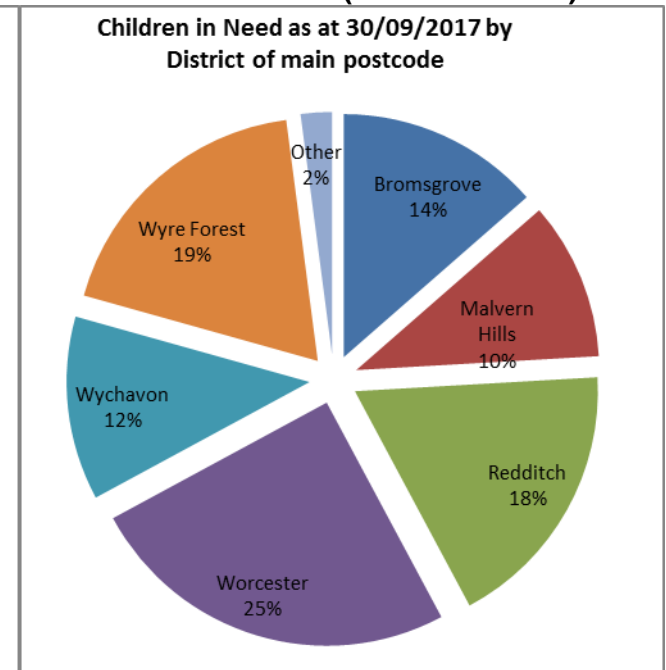
## Care Leavers



## Child Protection Plans

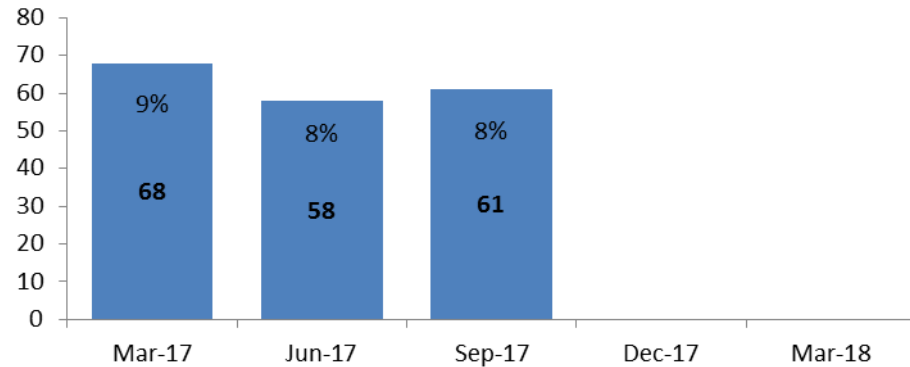


## Children In Need (local definition)

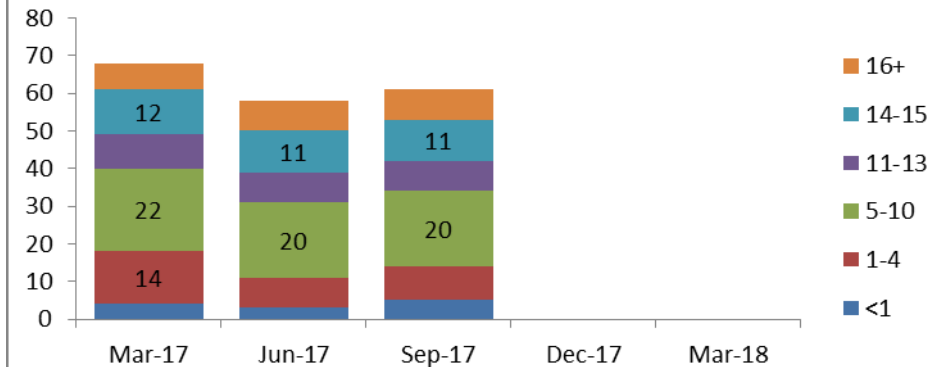


## Bromsgrove

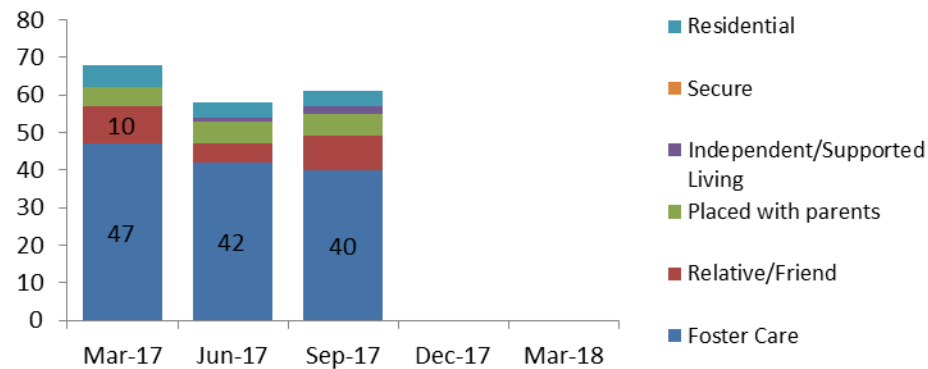
Looked After Children - Number



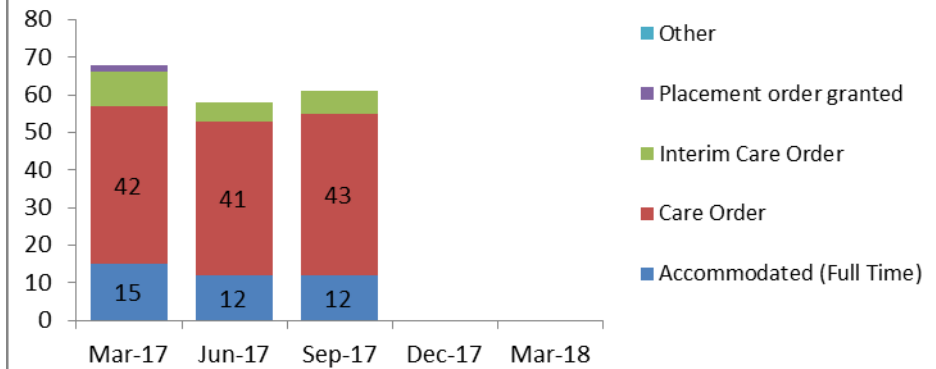
Looked After Children - Age



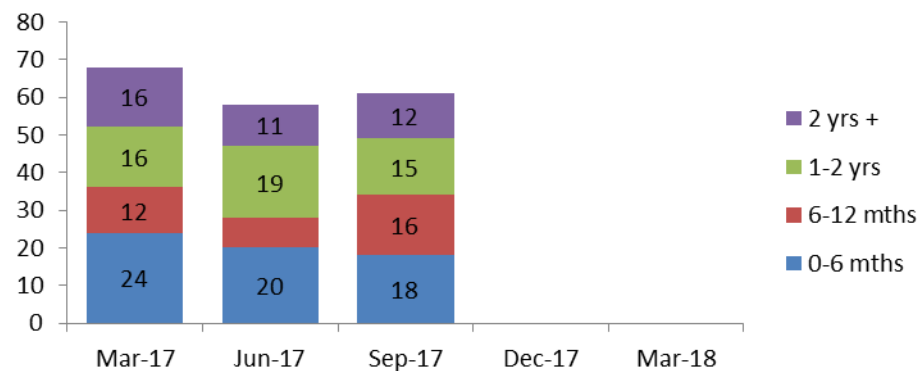
Looked After Children - Placement Type



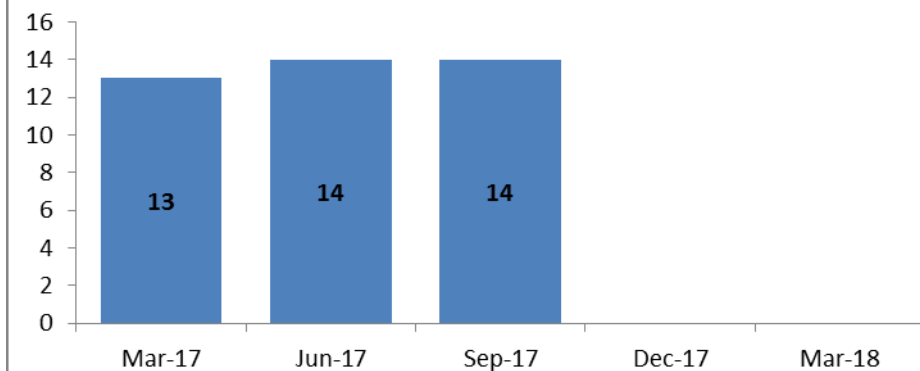
Looked After Children - Legal Status

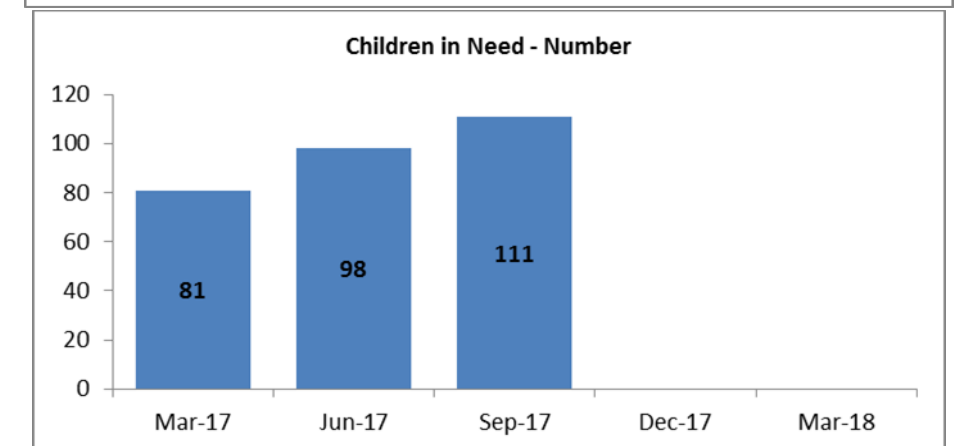
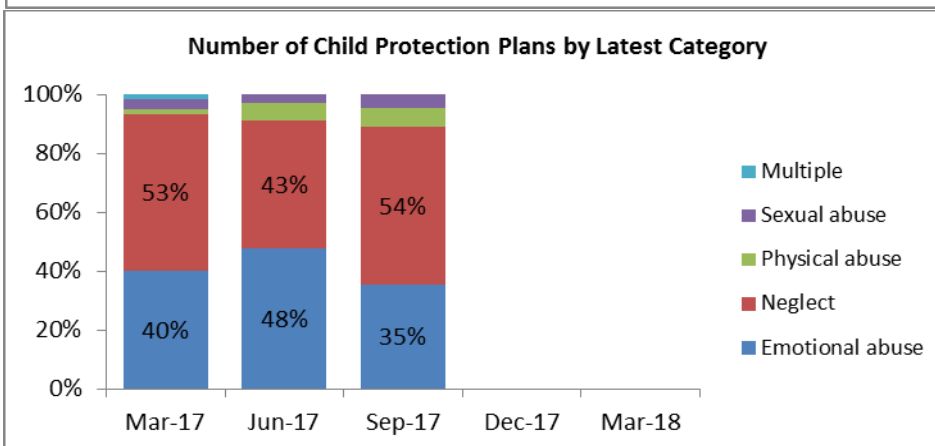
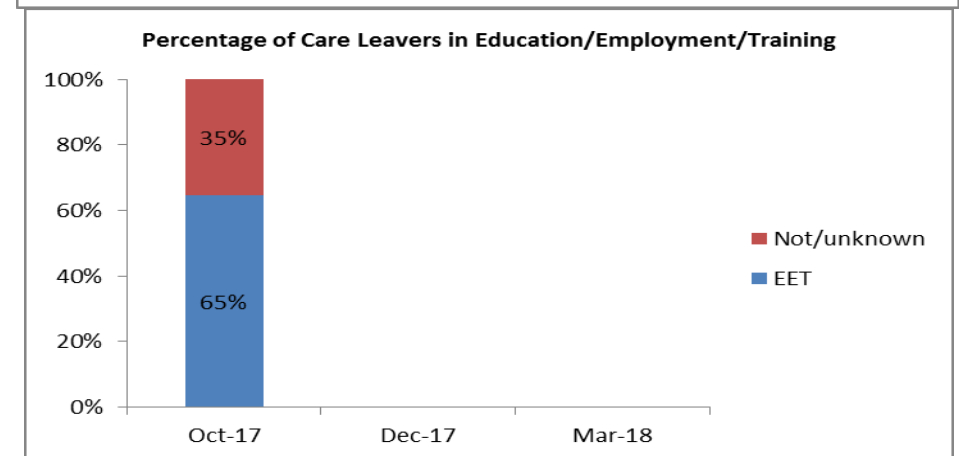
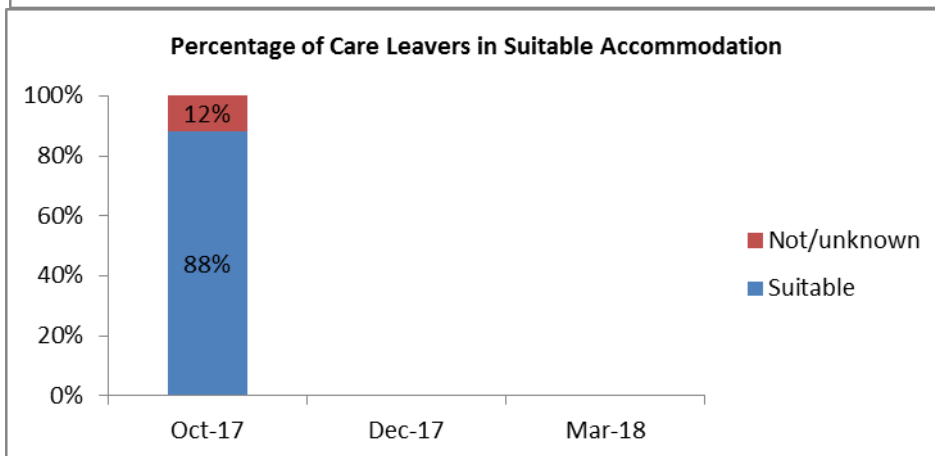
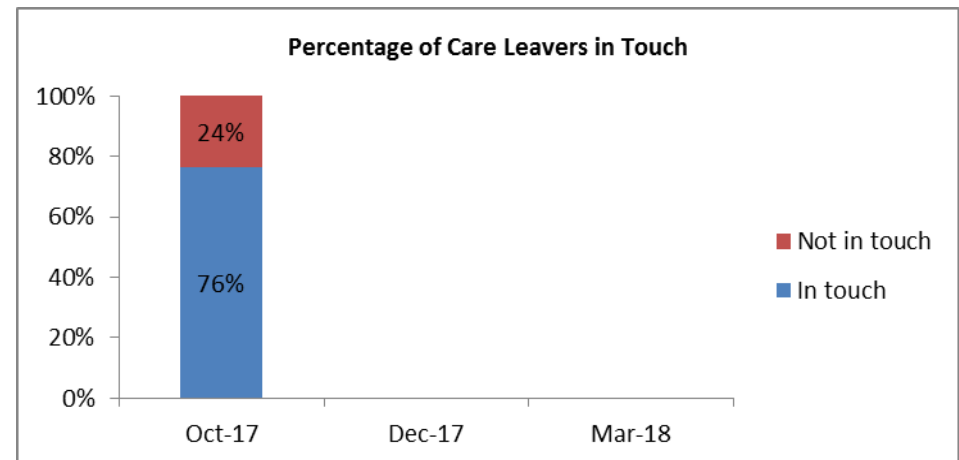
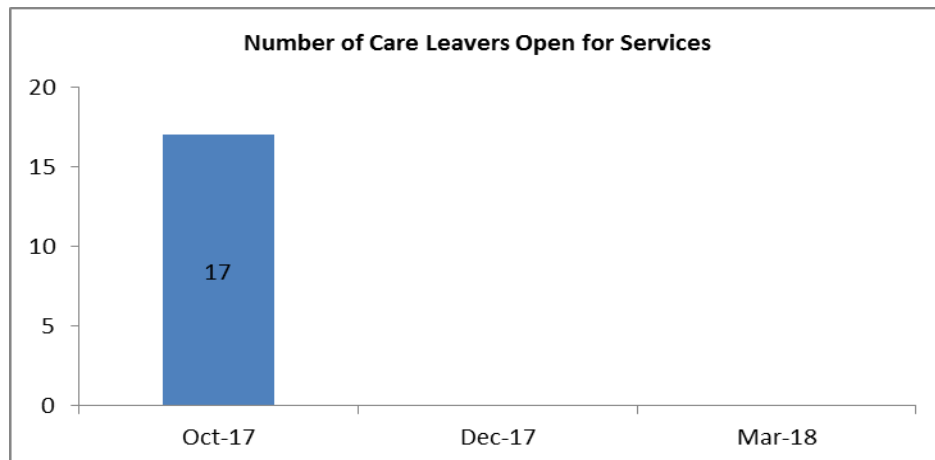


Looked After Children - Length in Placement

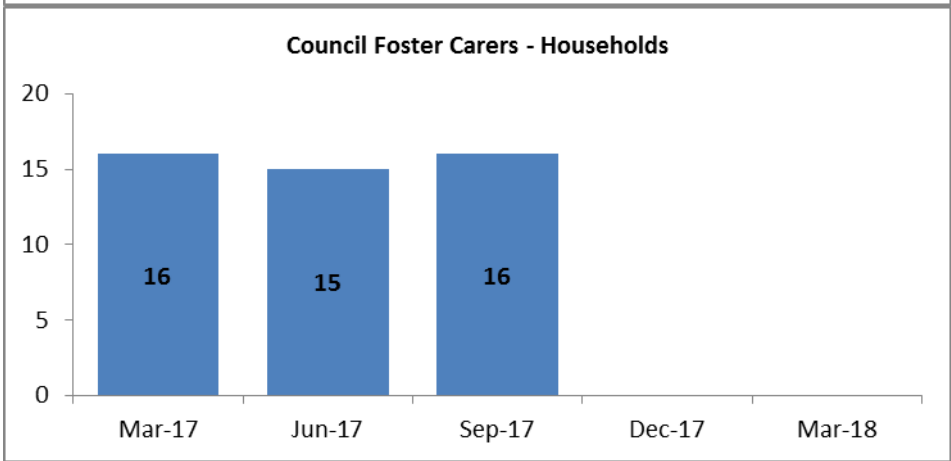
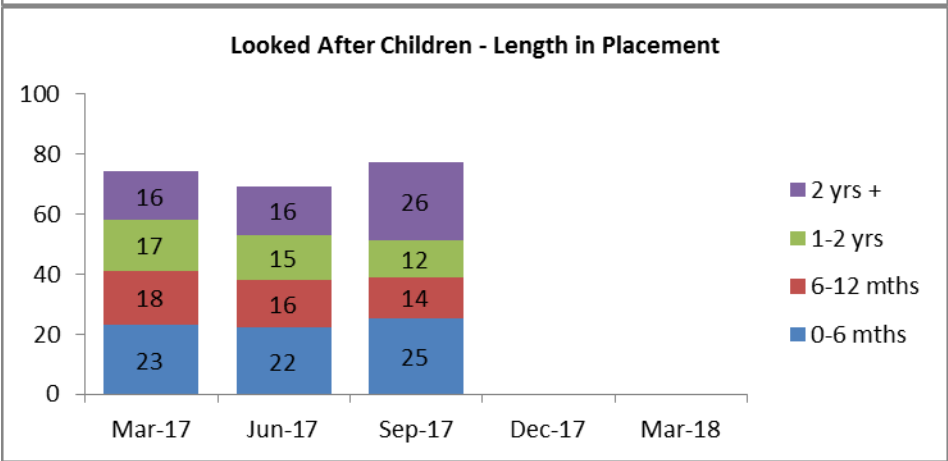
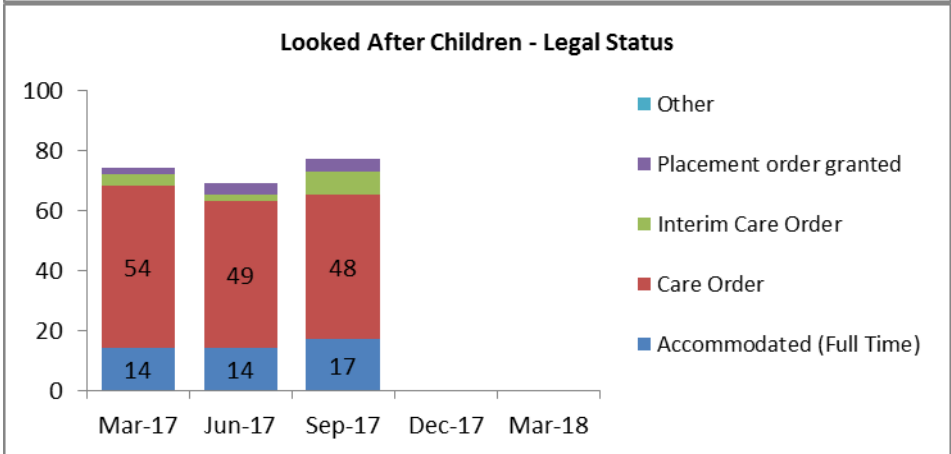
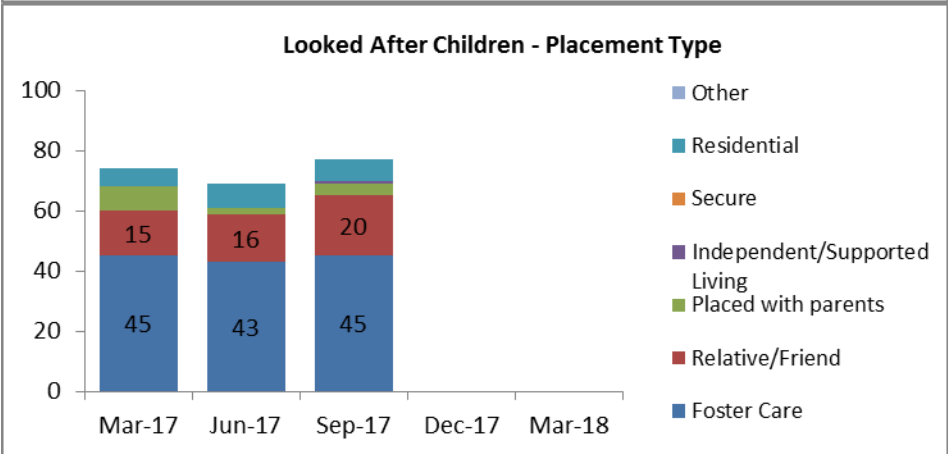
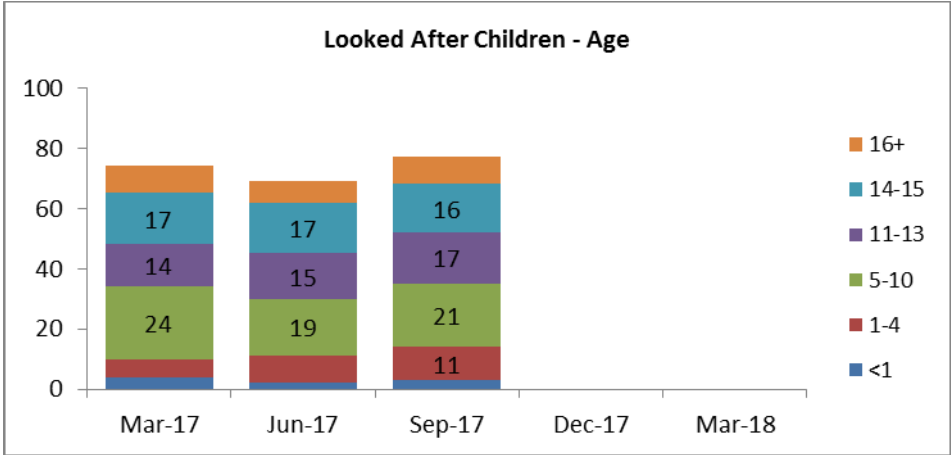
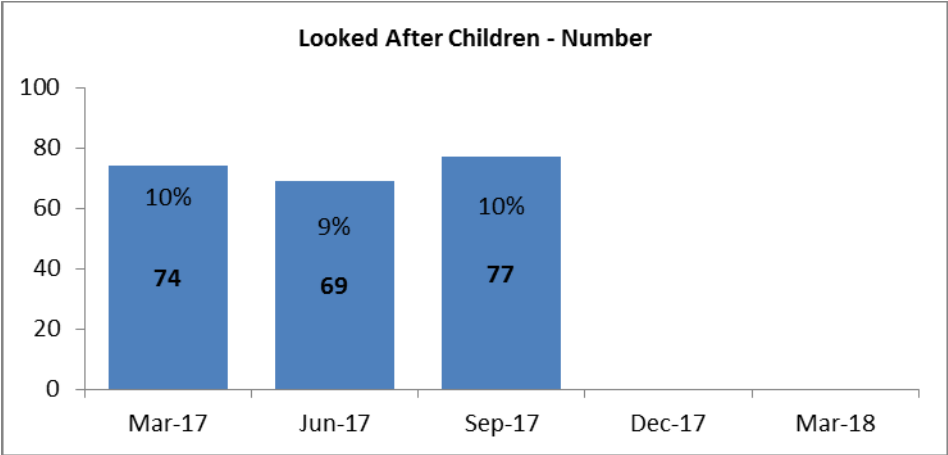


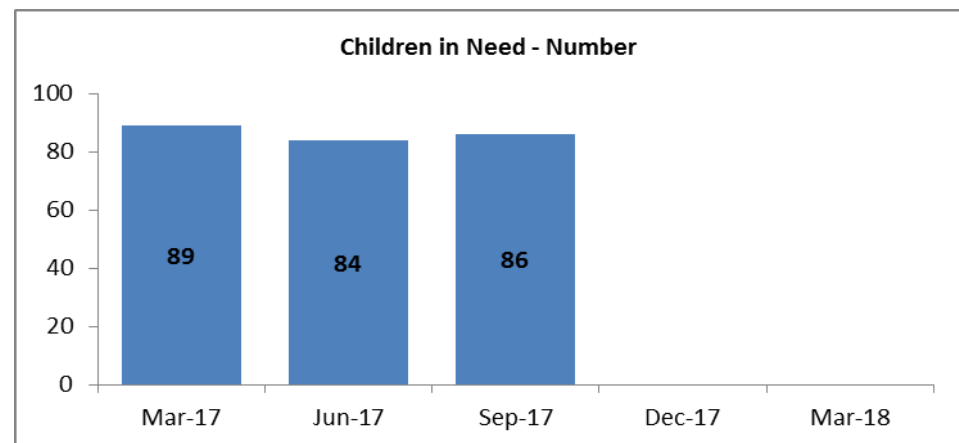
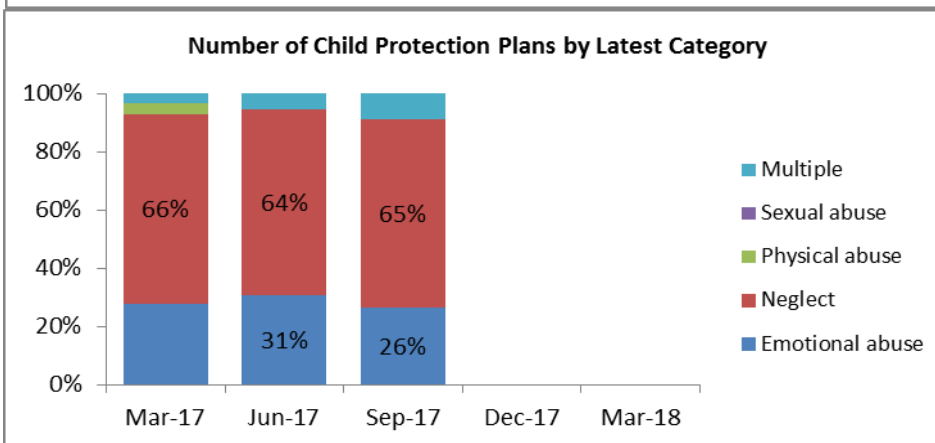
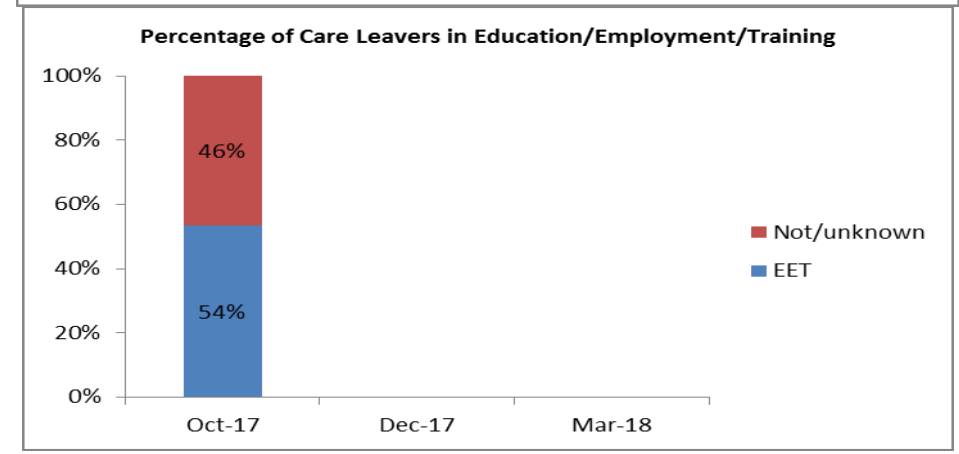
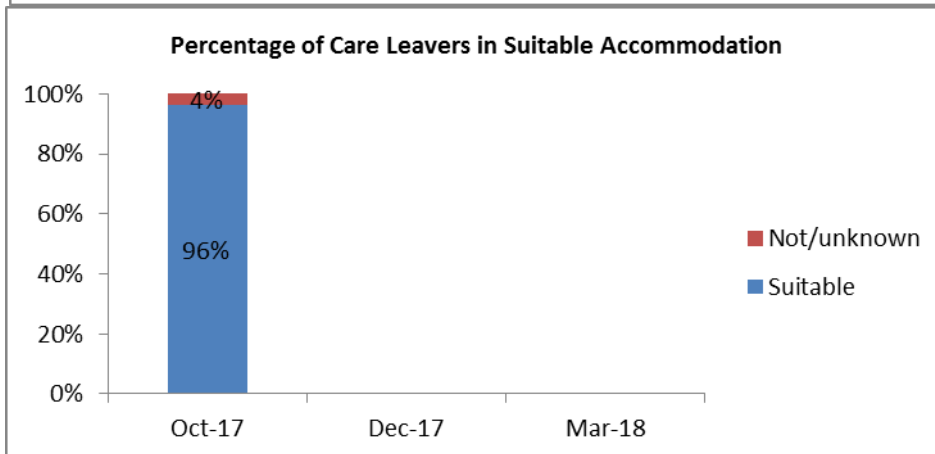
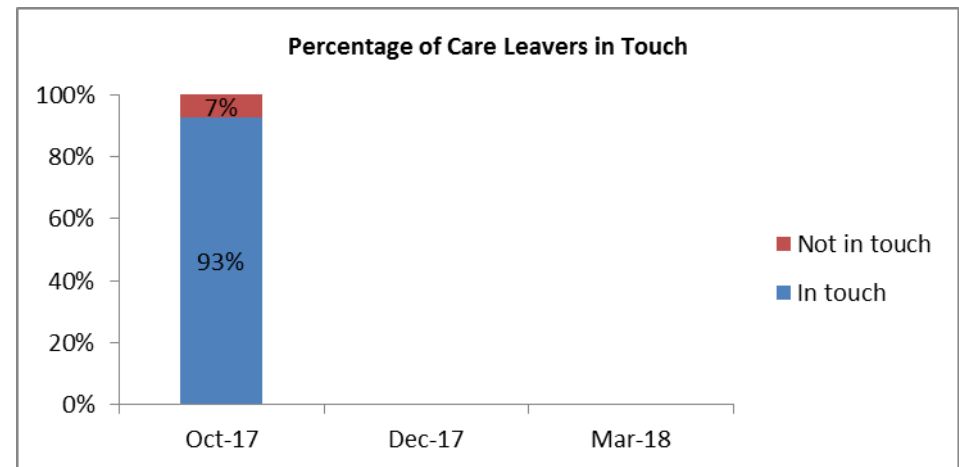
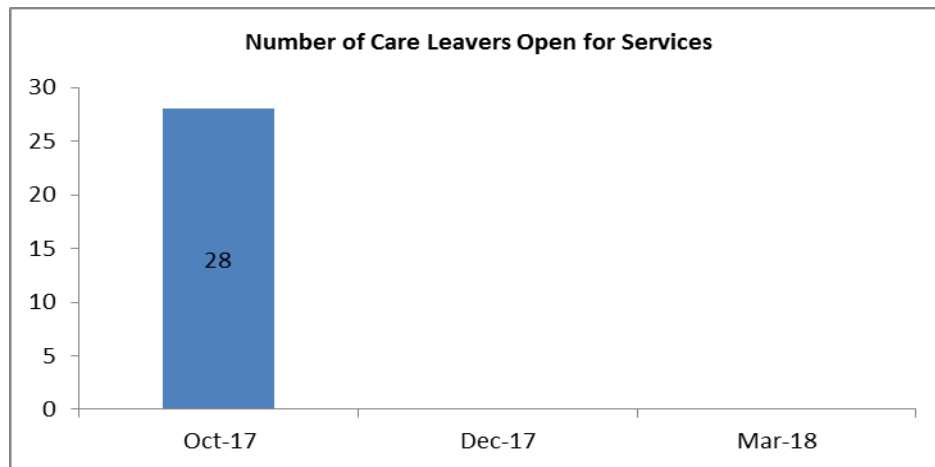
Council Foster Carers - Households





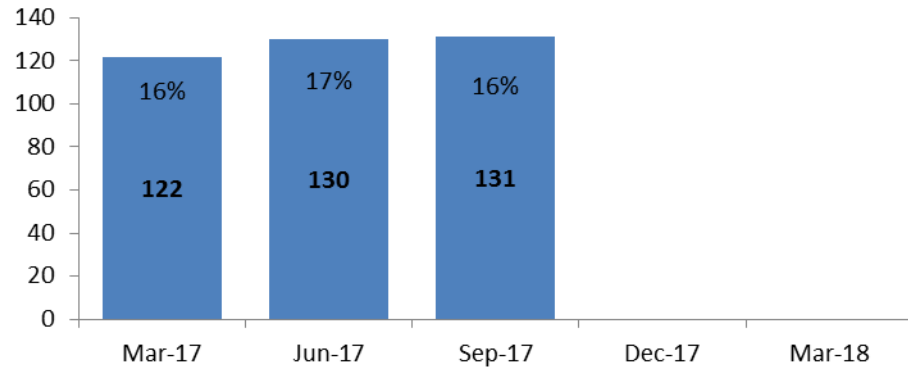
Malvern Hills



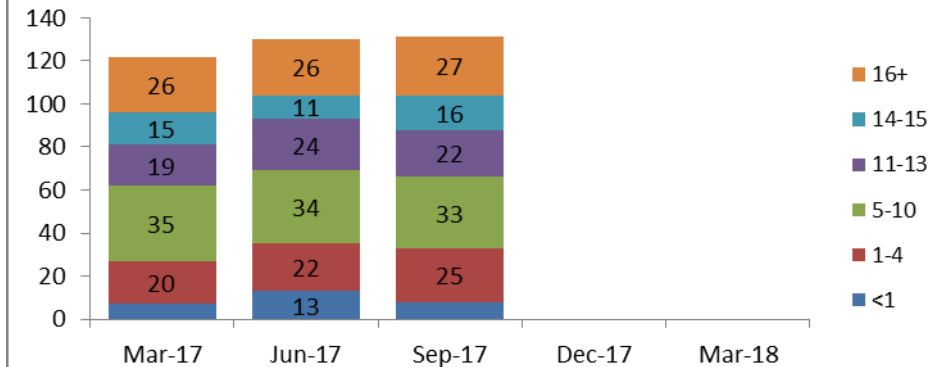


## Redditch

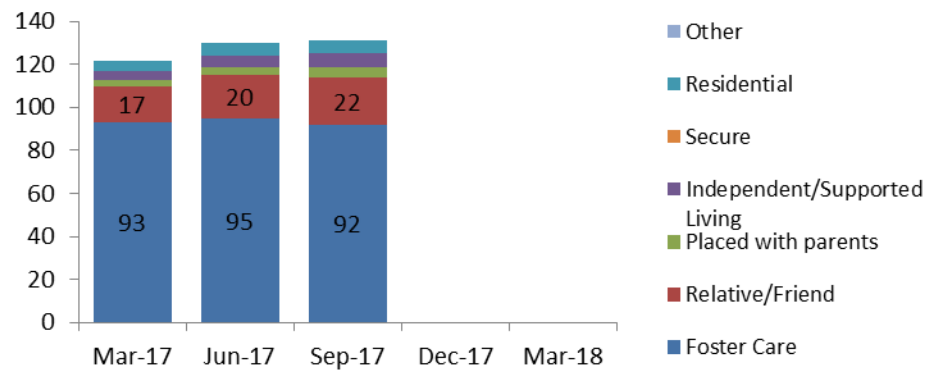
Looked After Children - Number



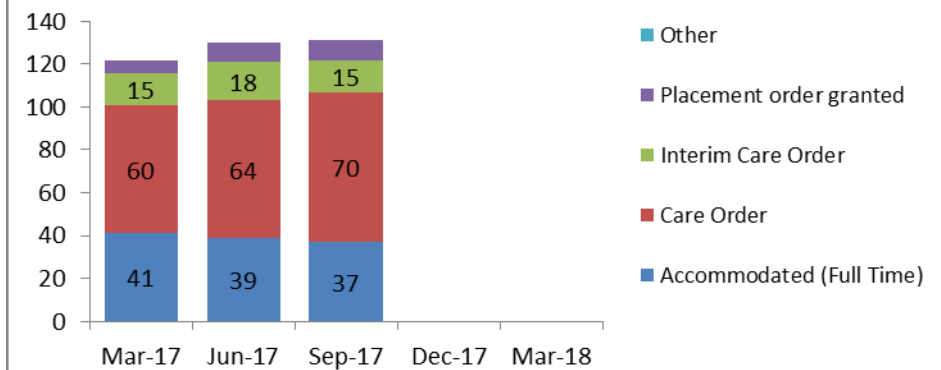
Looked After Children - Age



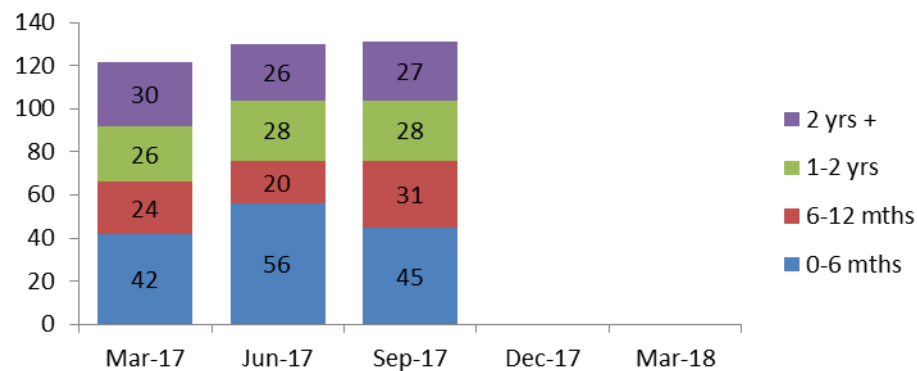
Looked After Children - Placement Type



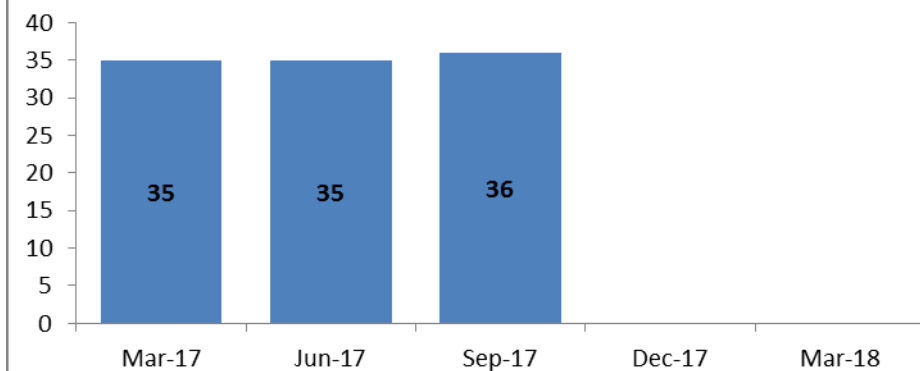
Looked After Children - Legal Status



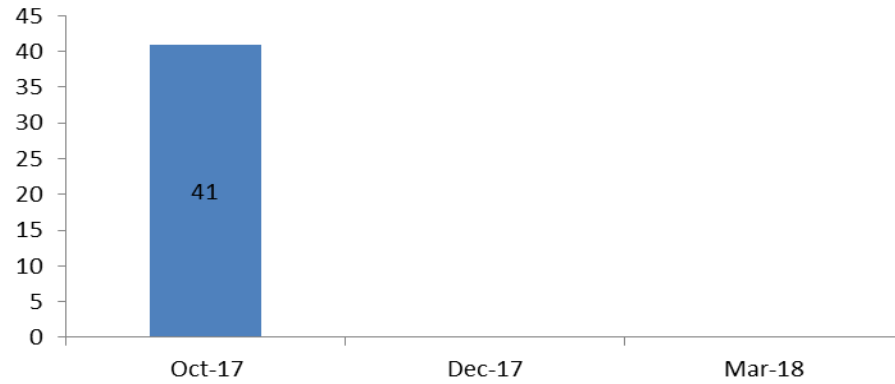
Looked After Children - Length in Placement



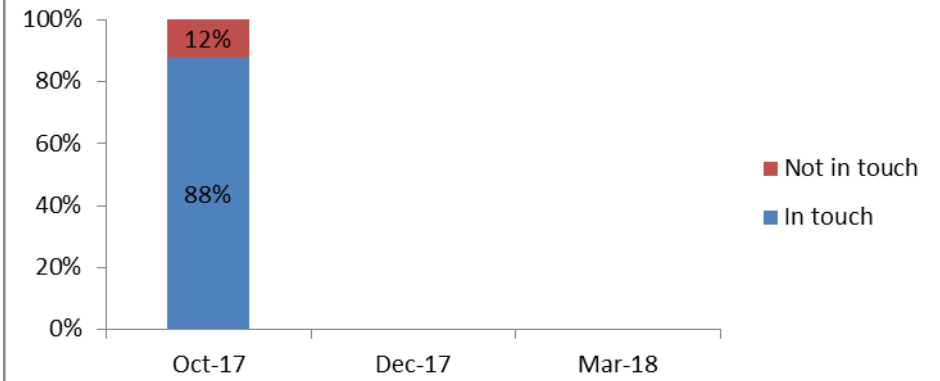
Council Foster Carers - Households



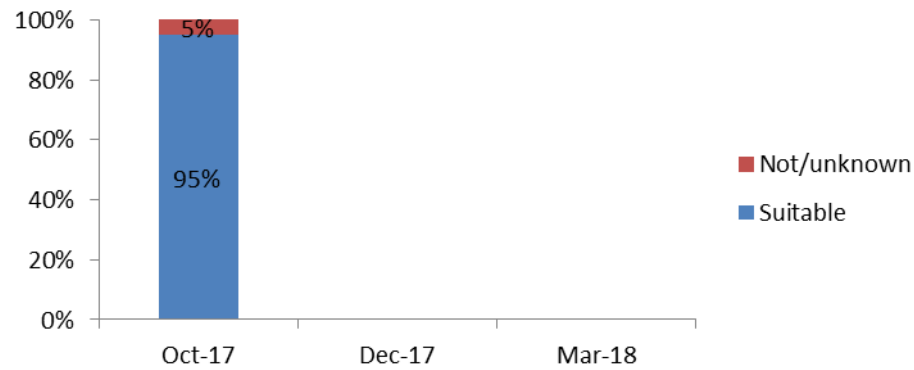
**Number of Care Leavers Open for Services**



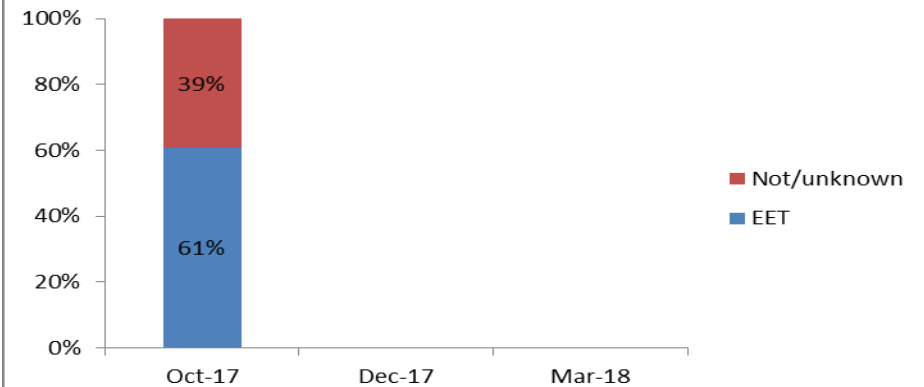
**Percentage of Care Leavers in Touch**



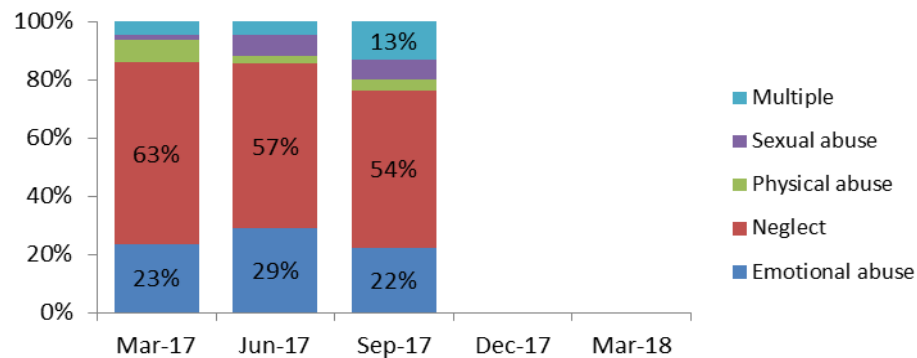
**Percentage of Care Leavers in Suitable Accommodation**



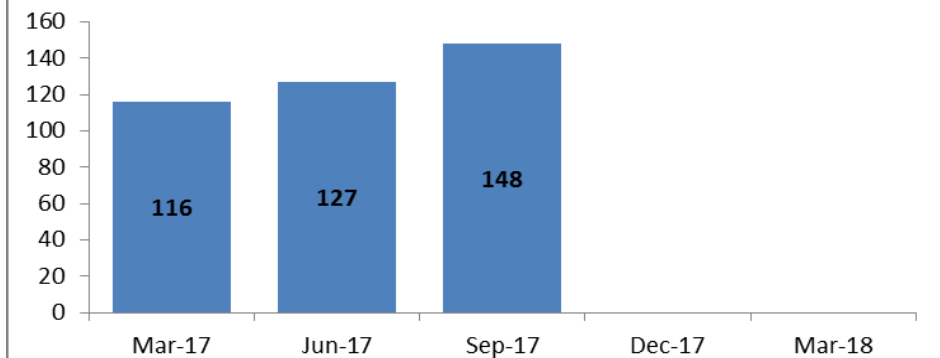
**Percentage of Care Leavers in Education/Employment/Training**



**Number of Child Protection Plans by Latest Category**



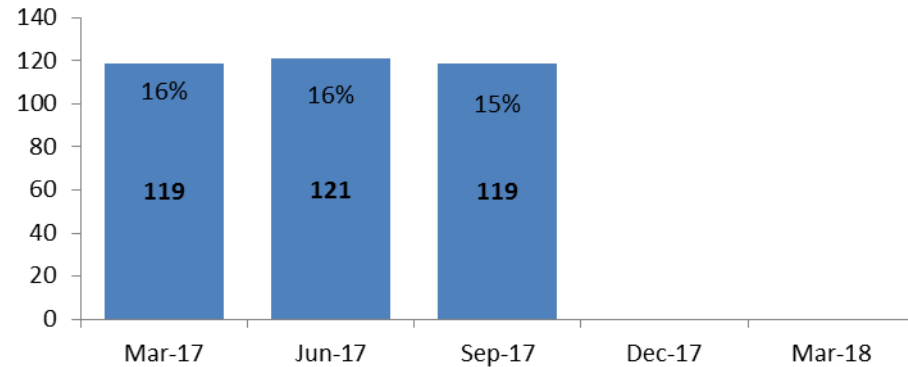
**Children in Need - Number**



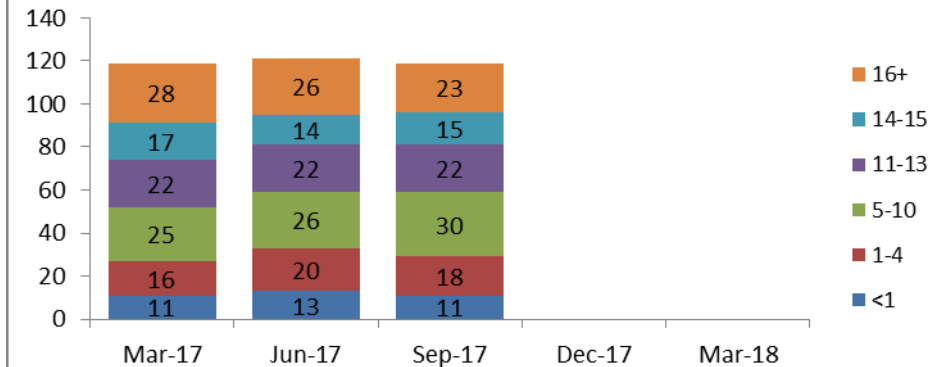


## Worcester

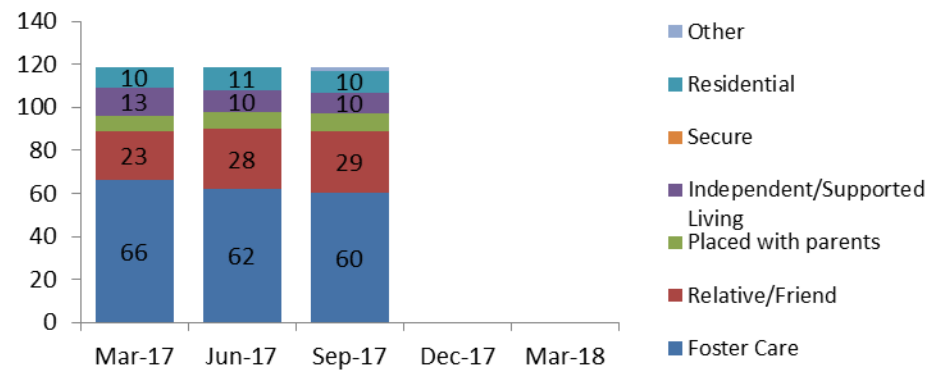
Looked After Children - Number



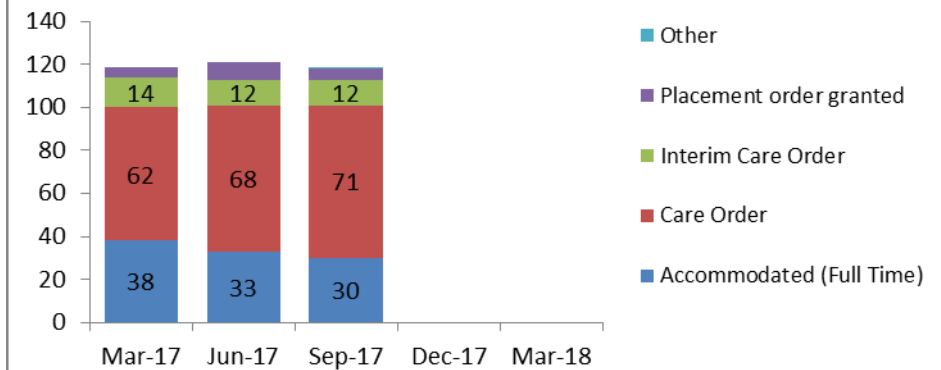
Looked After Children - Age



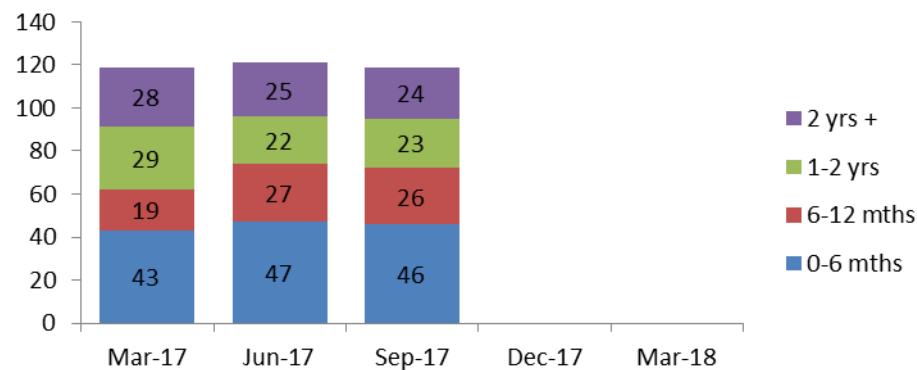
Looked After Children - Placement Type



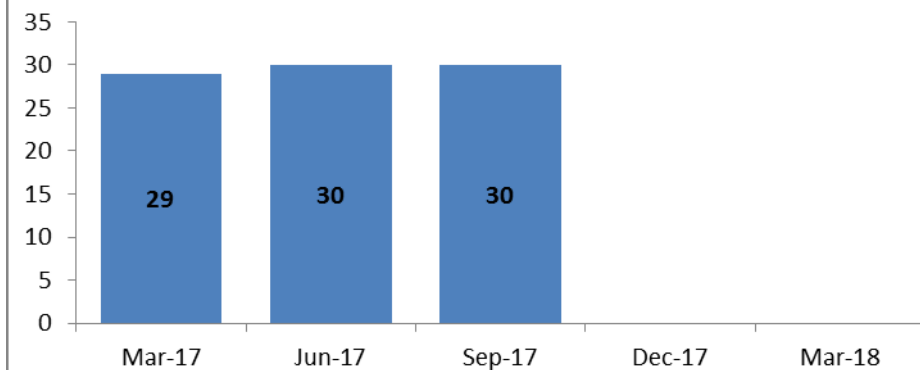
Looked After Children - Legal Status

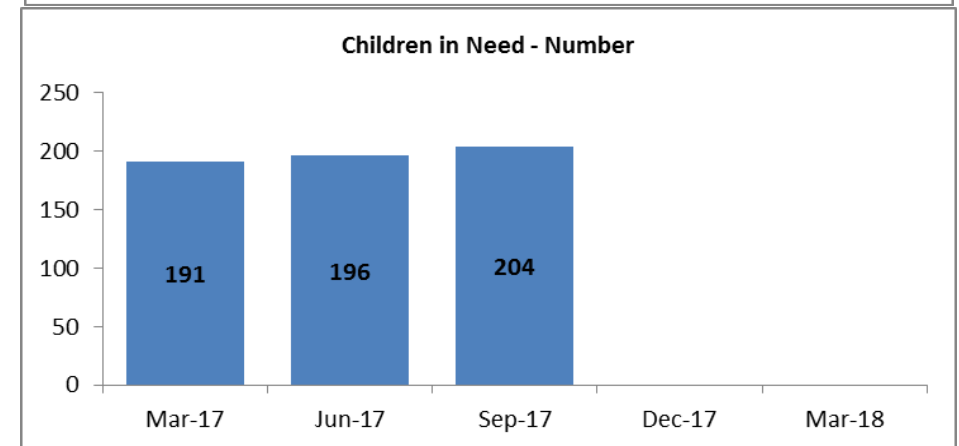
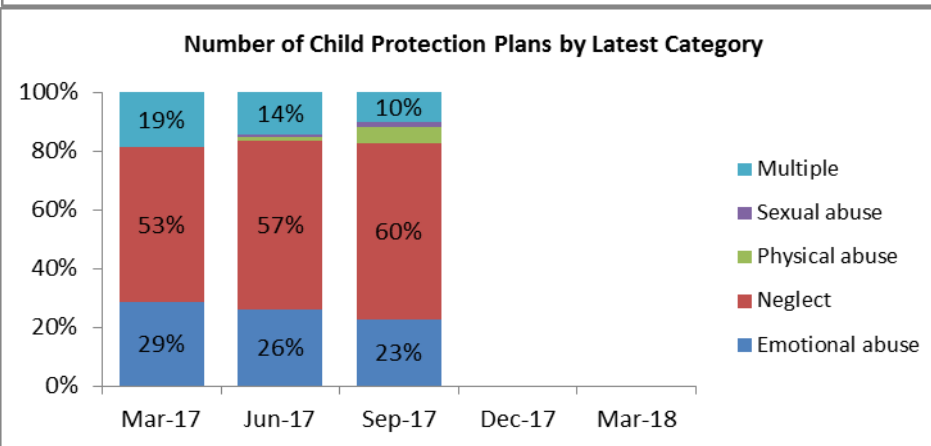
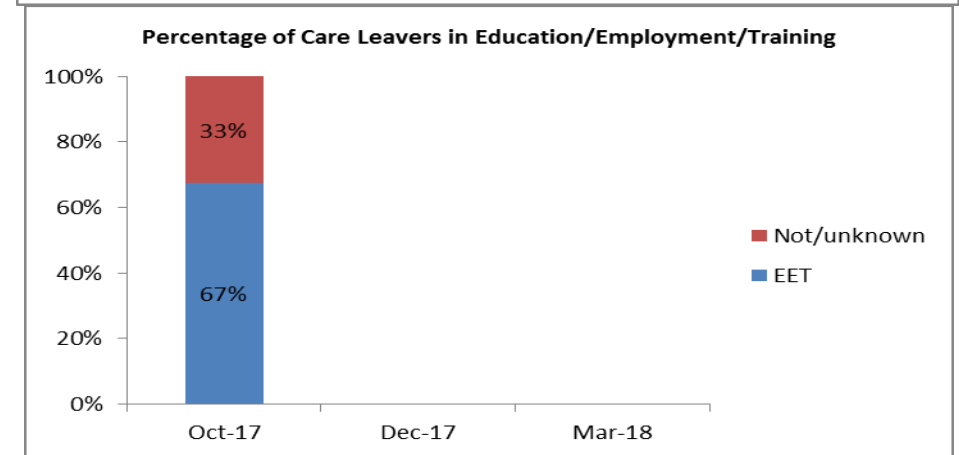
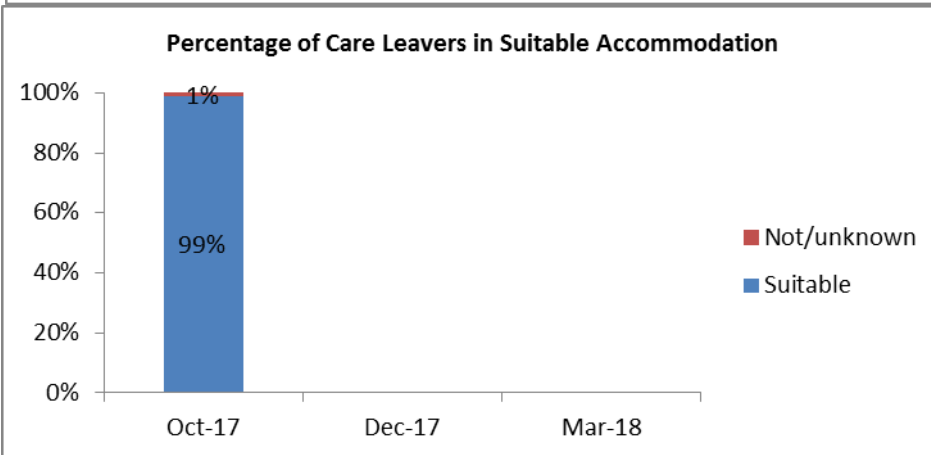
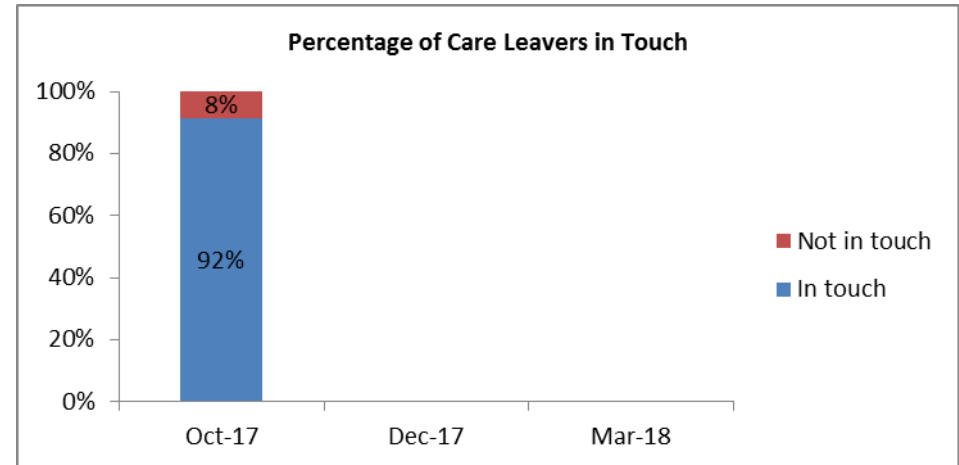
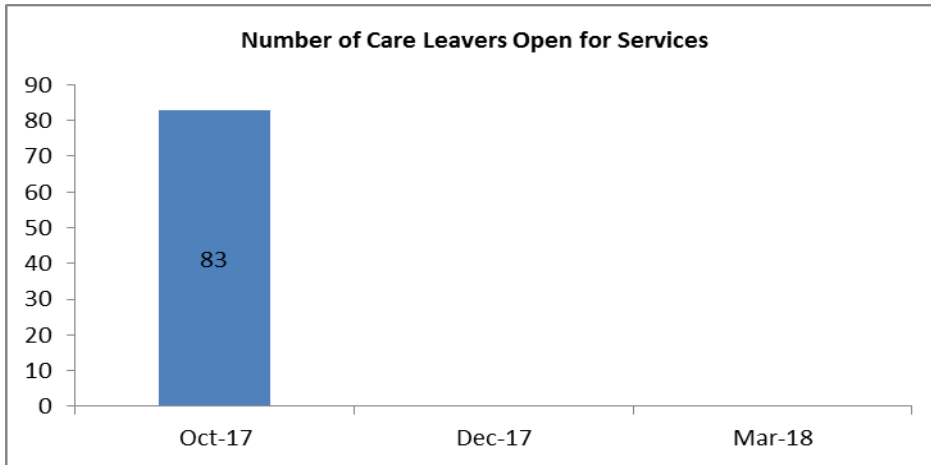


Looked After Children - Length in Placement



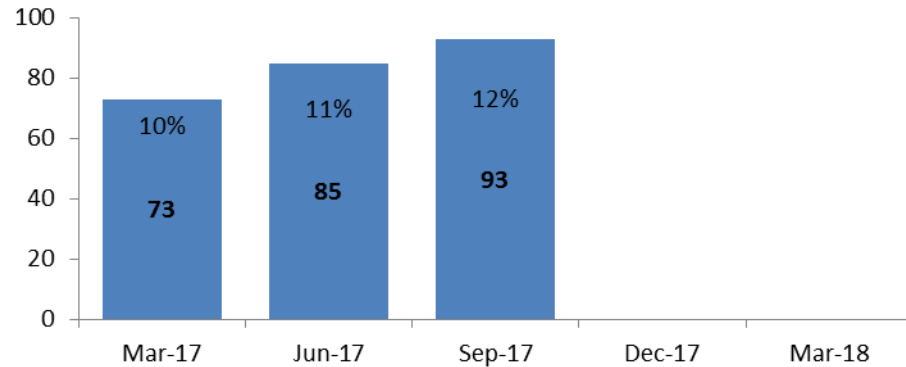
Council Foster Carers - Households



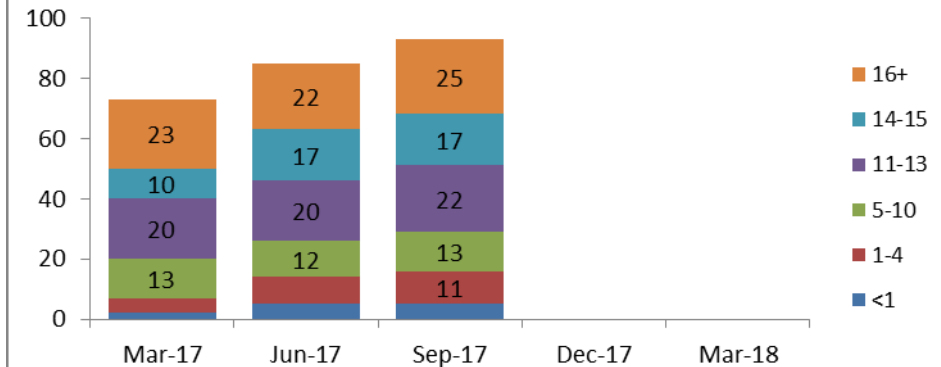


## Wychavon

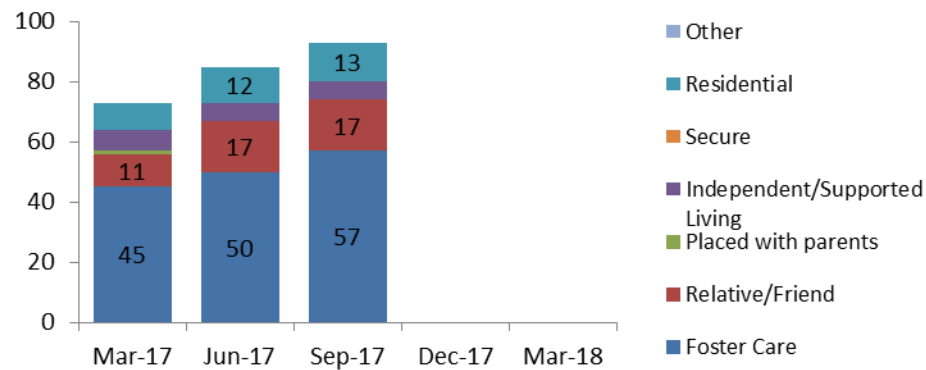
Looked After Children - Number



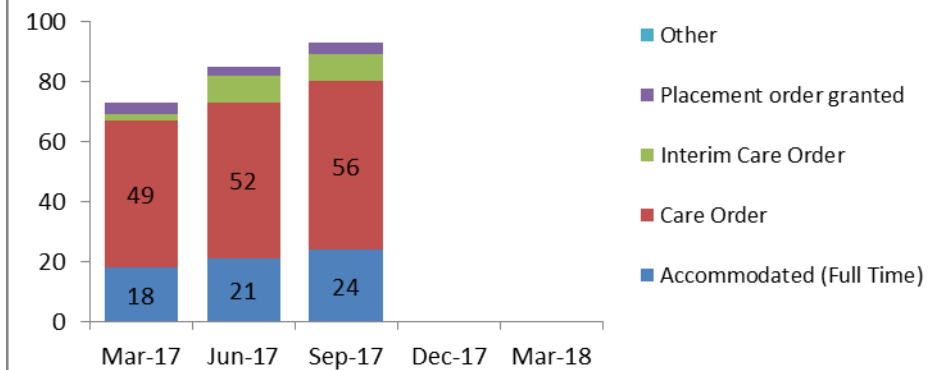
Looked After Children - Age



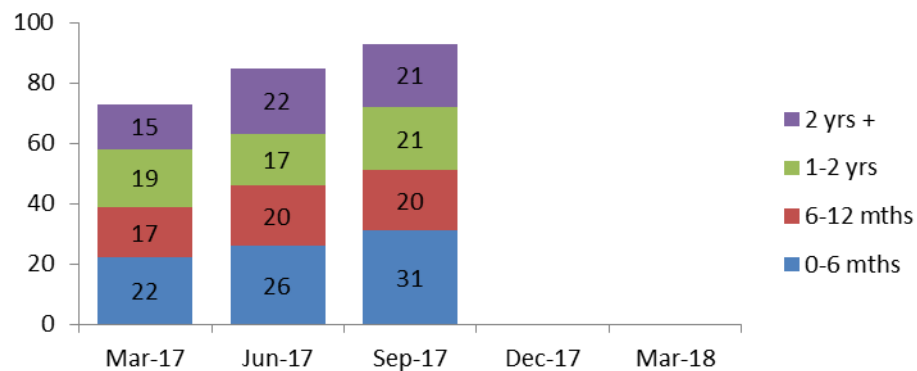
Looked After Children - Placement Type



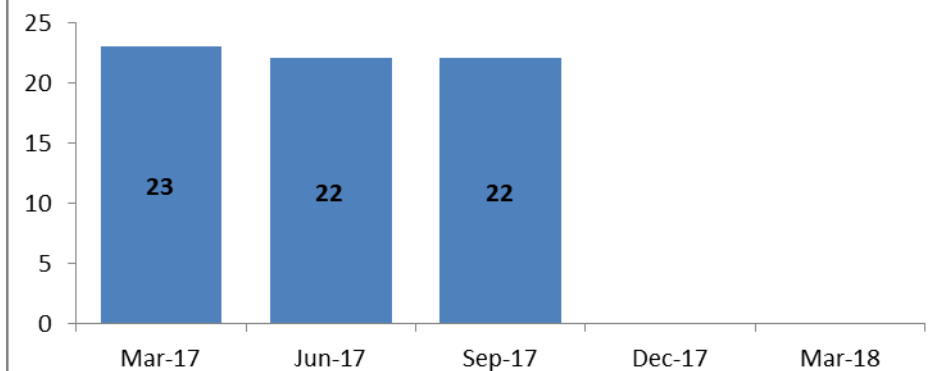
Looked After Children - Legal Status

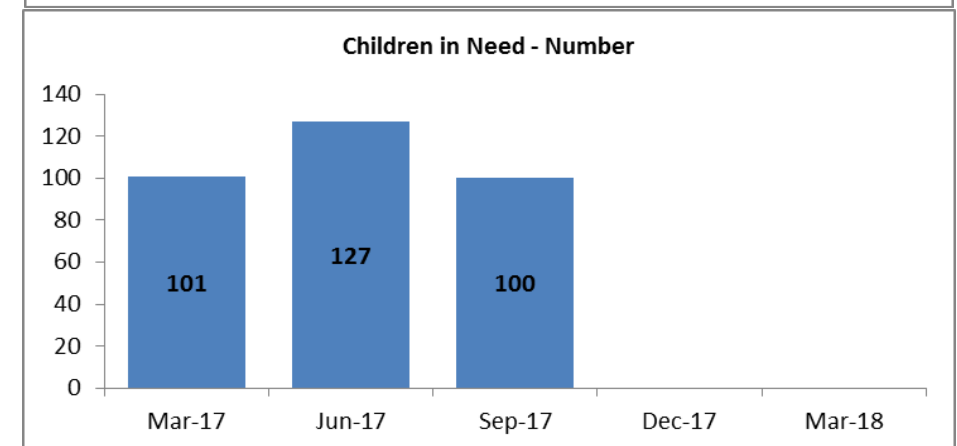
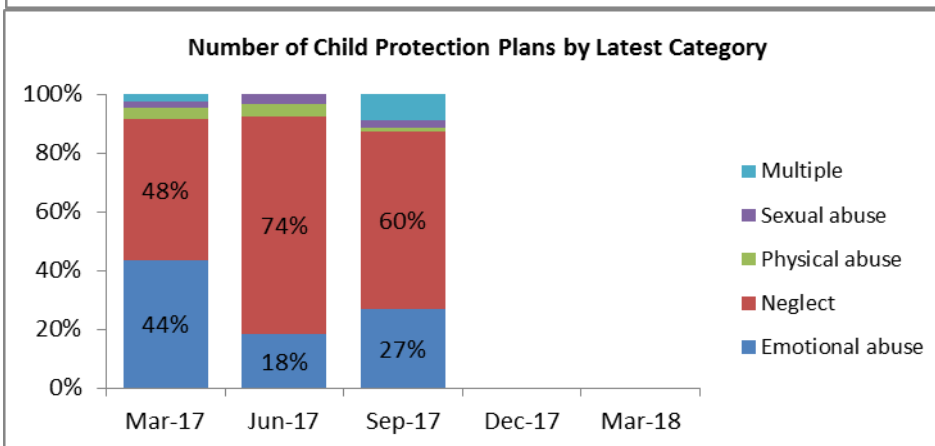
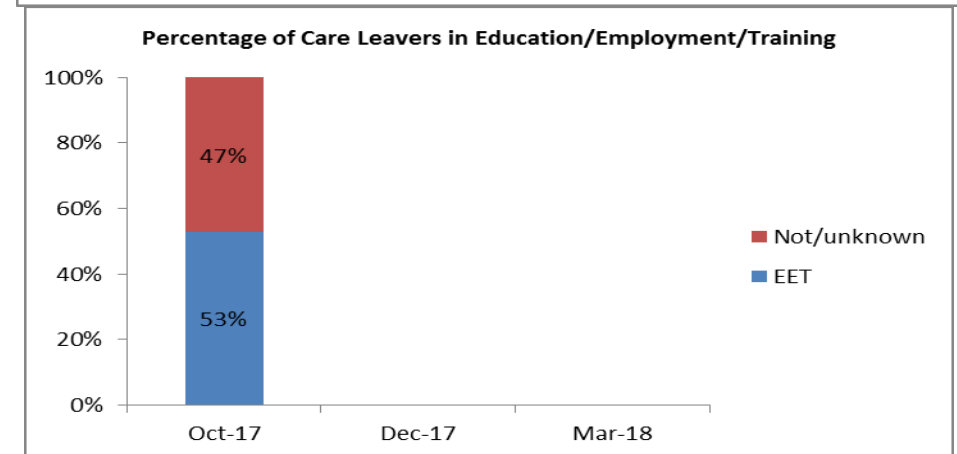
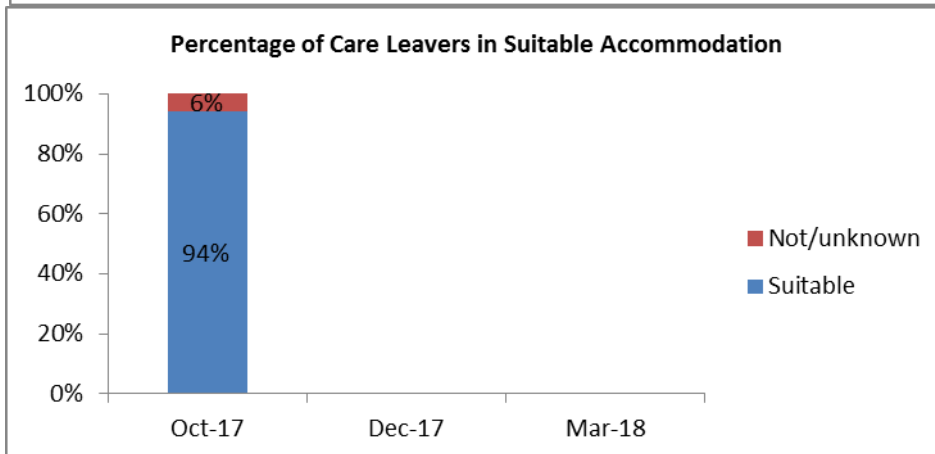
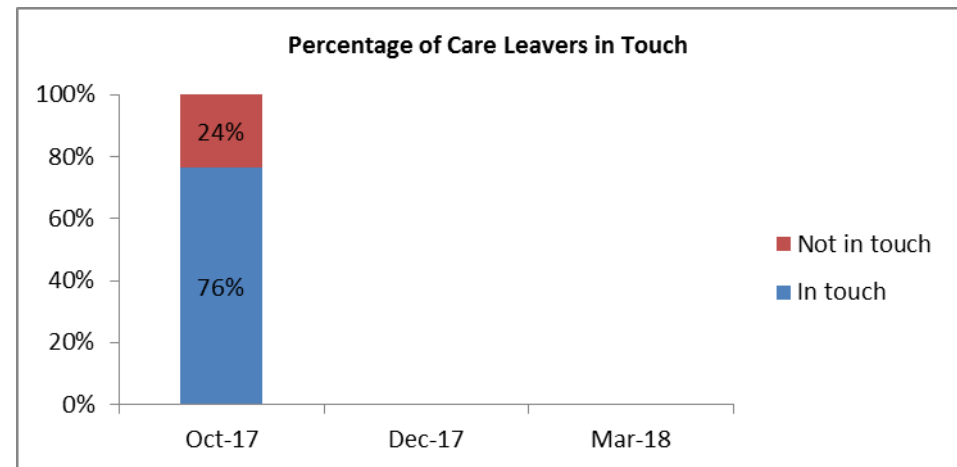
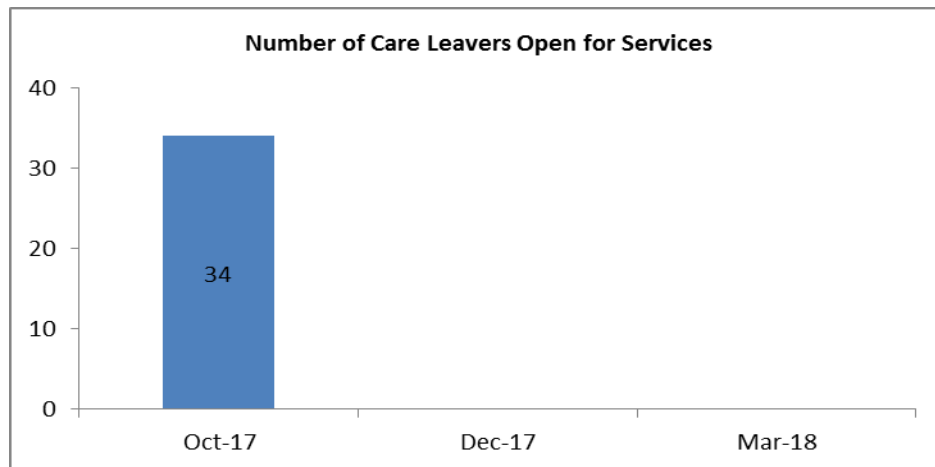


Looked After Children - Length in Placement



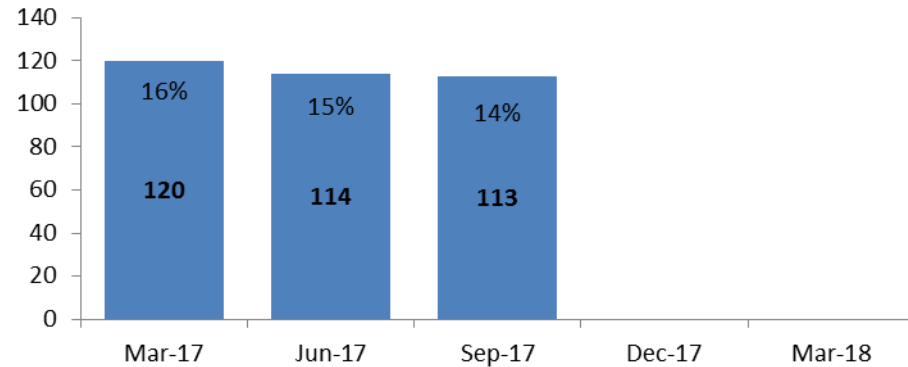
Council Foster Carers - Households



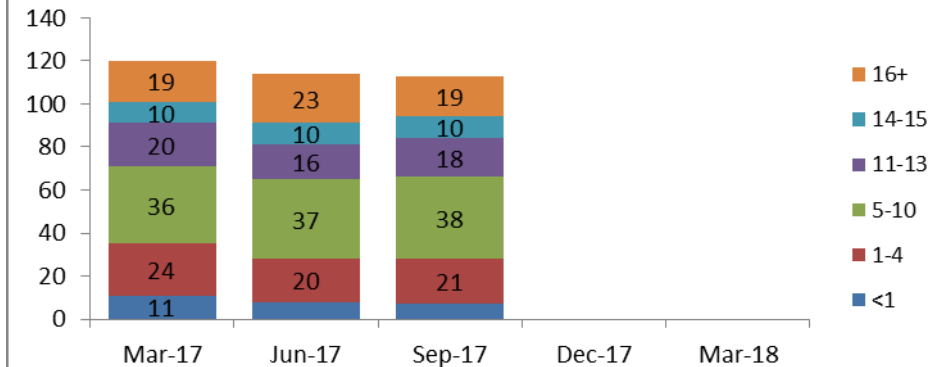


## Wyre Forest

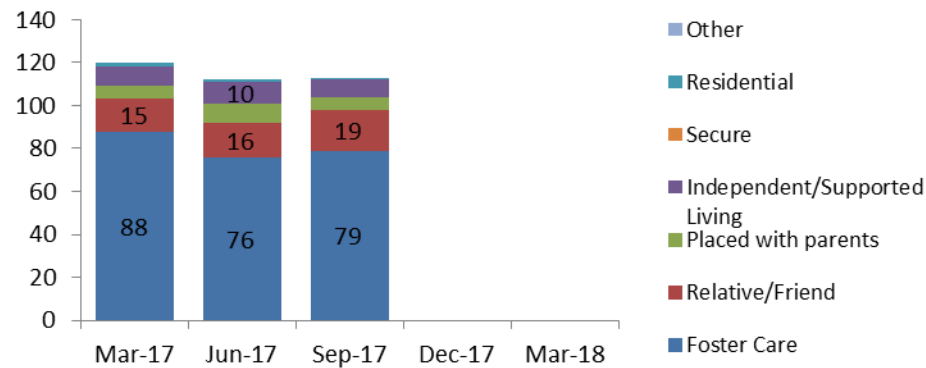
Looked After Children - Number



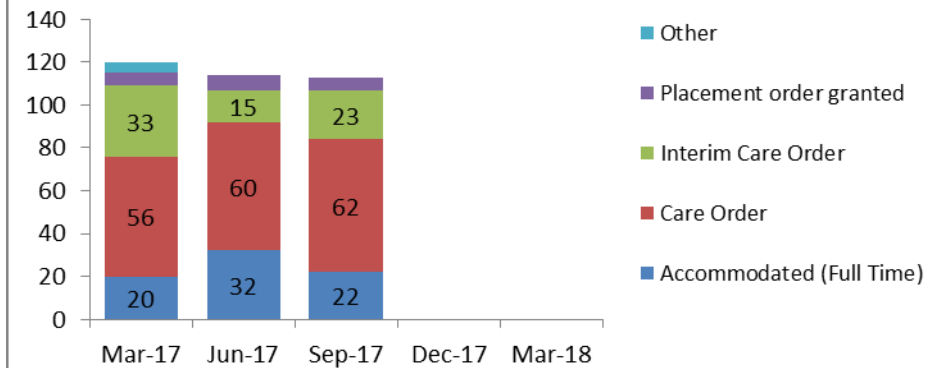
Looked After Children - Age



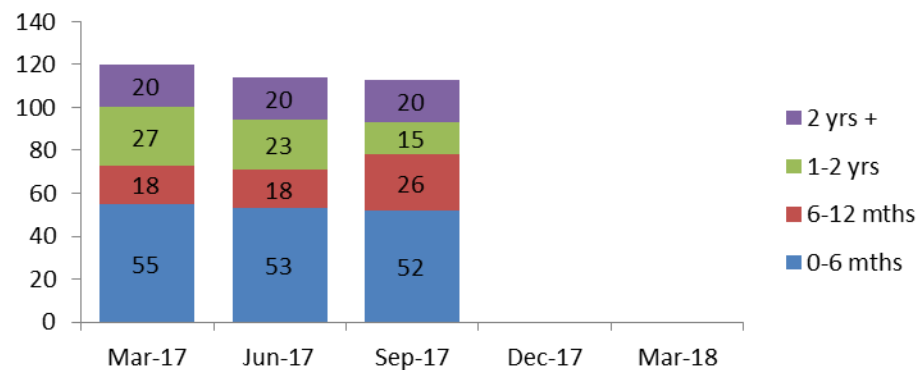
Looked After Children - Placement Type



Looked After Children - Legal Status



Looked After Children - Length in Placement



Council Foster Carers - Households

